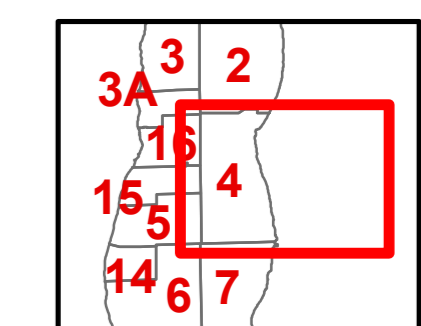

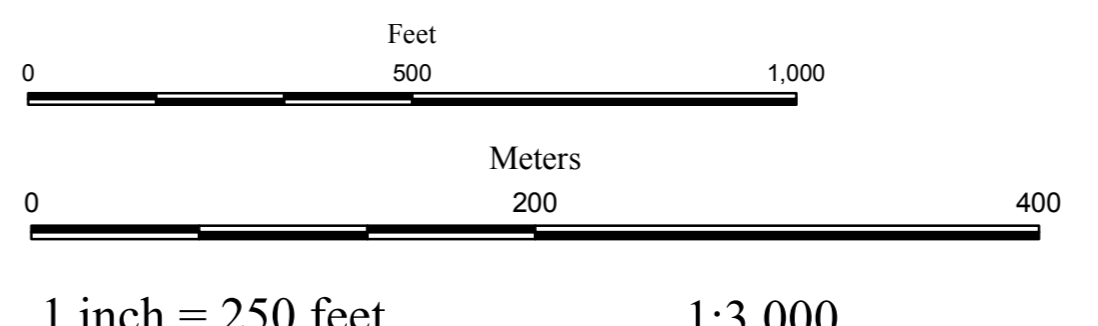


Note: This map is for assessment purposes only and is not valid for legal description or conveyance.  
 Mapping is current through November 1, 2009  
 Printed: 11/17/2009

- Boundary Markers
- Cemeteries
- Easements
- Plat Index
- Parcels
- Bridge
- ROW
- Coastline
- Toll Plaza



ASSESSOR'S MAP  
**TOWN OF JAMESTOWN**  
 MainStreetGIS, LLC  
 www.mainstreetgis.com



Plat Number  
**4**